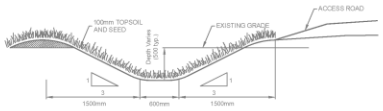

TYPICAL DRAINAGE SWALE

N.T.S.

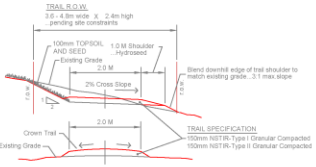

NEW WALKING TRAIL

N.T.S.

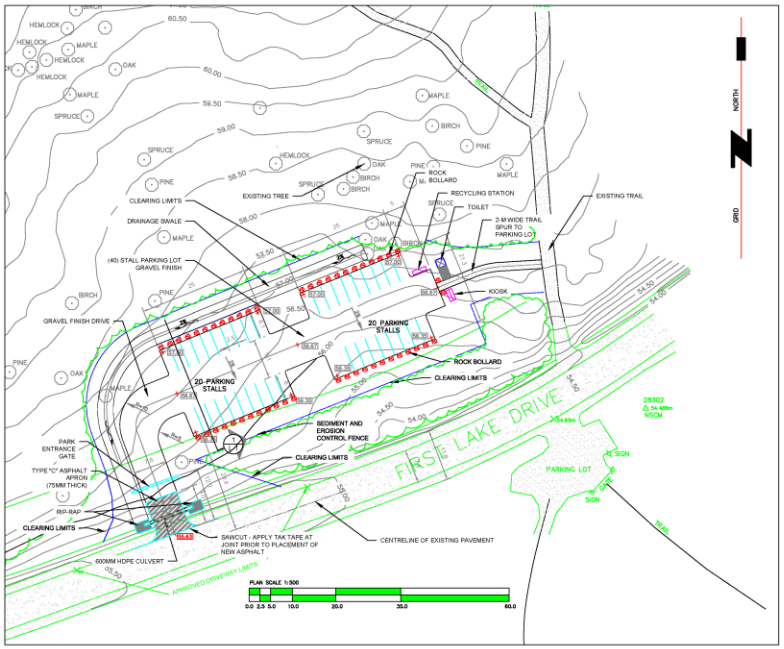

NOTES

ELEVATIONS SHOWN ON THIS PLAN ARE REFERRED TO NOVA SCOTIA COORDINATE MONUMENT 228302 HAVING AN ELEVATION OF 54.488 METRES.

ALL ELEVATIONS ARE IN METRES.

PRECISE LOCATION OF SPOT ELEVATION UNLESS INDICATED WITH AN ARROW IS THE CROSS SYMBOL ADJACENT THE ELEVATION.

ALL DETAIL SHOWN ON THIS PLAN WAS LOCATED AND DETERMINED BY FIELD METHODS.

ALL FIELD DATA WAS RECORDED USING COMPUTERIZED TECHNIQUES.

CONTRACTOR SHALL CONFIRM PRIOR TO CONSTRUCTION THE EXACT LOCATION OF ANY POSSIBLE SERVICES WITHIN THE SITE, INCLUDING BUT NOT LIMITED TO WATER, SANITARY AND STORM PIPES AND COMMUNICATION AND POWER LINES

VAULT TOILET, RECYCLING STATION, KIOSK, ENTRY SIGN AND ENTRY GATE ARE TO BE FIELD-LOCATED BY DNR PRIOR TO INSTALLATION

FIELD WORK EXECUTED MARCH 2009 BY DNR SURVEYS, WAVERLEY

SURVEY BASE PLAN DRAFTED BY GREG MARTIN

LEGEND

NOVA SCOTIA COORDINATE MONUMENT	NSCM
IRON BAR	IB
TREE	
GRAVEL	
ASPHALT	
SPOT ELEVATION	100.00

PRELIMINARY DESIGN
NOT FOR CONSTRUCTION

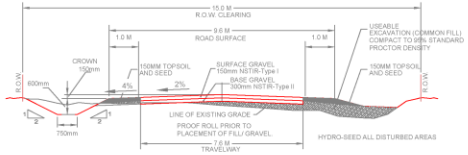

PARKING LOT ACCESS DRIVE

N.T.S.

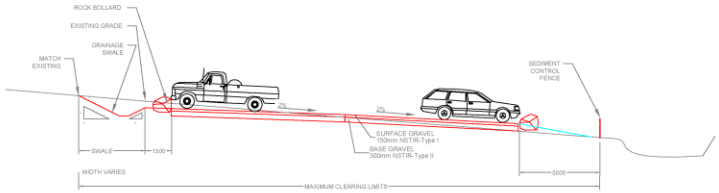

CROSS SECTION THROUGH PARKING LOT

N.T.S.

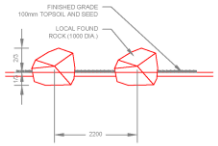

ROCK BOLLARD PLACEMENT

N.T.S.

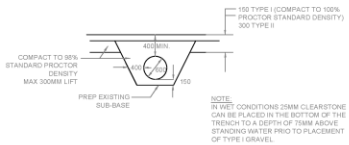

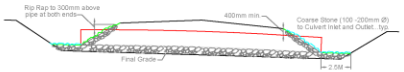

CULVERT INSTALLATION DETAILS

N.T.S.

REVISION NUMBER :	DATE:	APPROVED:

NEW PARKING LOT
SACKVILLE LAKES PROVINCIAL PARK
SECOND LAKE, SACKVILLE

COUNTY OF HALIFAX
PROVINCE OF NOVA SCOTIA

SCALE 1 : 500

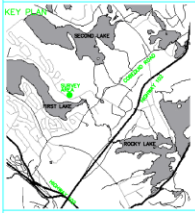

Designed by:	C. Pinks
Drawn by:	CWP
Reviewed by:	M.E.
Approved by:	T.A.
Scale	As Shown
Date	APRIL 2015
Dwg. No.:	1 of 1
INDEX SHEET	RESOURCE MAP
C.L.F.S.	4490633

NOVA SCOTIA
Department of Natural Resources

ORDER OF SURVEY

FIELD PLOT